




NOTE  
 ALL DIMENSIONS TO BE CHECKED ON SITE  
 NO DIMENSIONS TO BE SCALED FROM THIS DRAWING  
 THIS DRAWING IS TO BE READ IN CONJUNCTION WITH  
 RELEVANT CONSULTANTS DRAWINGS  
 NO PART OF THIS DOCUMENT MAY BE RE-PRODUCED OR  
 TRANSMITTED IN ANY FORM OR STORED IN ANY RETRIEVAL  
 SYSTEM OF ANY NATURE WITHOUT THE WRITTEN PERMISSION  
 OF THE LANDSCAPE ARCHITECT AS COPYRIGHT HOLDER EXCEPT  
 AS AGREED FOR USE ON THE PROJECT FOR WHICH THE  
 DOCUMENT WAS ORIGINALLY ISSUED.  
 FOR DRAWING INDEX, GENERAL NOTES, REFER TO  
 DWG L1-001

CLIENT:  
**Sandyford Environmental Construction Limited**

ARCHITECTS:  


**LEGEND**  
 TOTAL ROOF AREA: 2079.87 M<sup>2</sup>

-  GREEN ROOF  
A = 1250.68 M<sup>2</sup>
-  COMMUNAL RESIDENTS AMENITY  
A = 402 M<sup>2</sup>
-  LOCATION OF PV PANELS  
A = 167 M<sup>2</sup>

**DRAFT**


**REVISIONS**

Job No.	18ASA	Drawn By	Author
Dwg No.	T-L1-700	Checked By	Checker
Scale	1 : 250 @A1	Date	MARCH 2022

**JOB DESCRIPTION**

Site	RAVENS ROCK ROAD
Project	TACK SANDYFORD SHD
Title	ROOF GARDEN MASTERPLAN